



View looking west from I-15




Looking southwest from Hodges North Shore Trail

Project Site Photos

LAKE HODGES PEDESTRIAN/BICYCLE BRIDGE




Looking northwest from Pomerado Road



View to south from Lomas Serenas neighborhood

Project Site Photos


LAKE HODGES PEDESTRIAN/BICYCLE BRIDGE




Looking northwest from Vista Del Lago neighborhood

Project Site Photos

LAKE HODGES PEDESTRIAN/BICYCLE BRIDGE



A. View without proposed bridge.



B. View with proposed bridge.

Source: Safdie Rabines Architects 2003

Visual Simulation of Proposed Bridge from Interstate 15 (Key View #1)

LAKE HODGES PEDESTRIAN/BICYCLE BRIDGE



A. View without proposed bridge.




B. View with proposed bridge.

Source: Safdie Rabines Architects 2003


Visual Simulation of Proposed Bridge from North Shore Trail (Key View #2)

LAKE HODGES PEDESTRIAN/BICYCLE BRIDGE




Visual Simulation North Shore Trail with Water

LAKE HODGES PEDESTRIAN/BICYCLE BRIDGE



A. View without proposed project.



B. View with proposed project.

Visual Simulation of Bridge and Trail Improvements from West Bernardo Drive (Key View #4)

LAKE HODGES PEDESTRIAN/BICYCLE BRIDGE